BRAZIL - Porto Velho / RO - FLOOD - 25/MAR/2014 RISAT-1 IMAGE

RISAT-1 25/MAR/2014

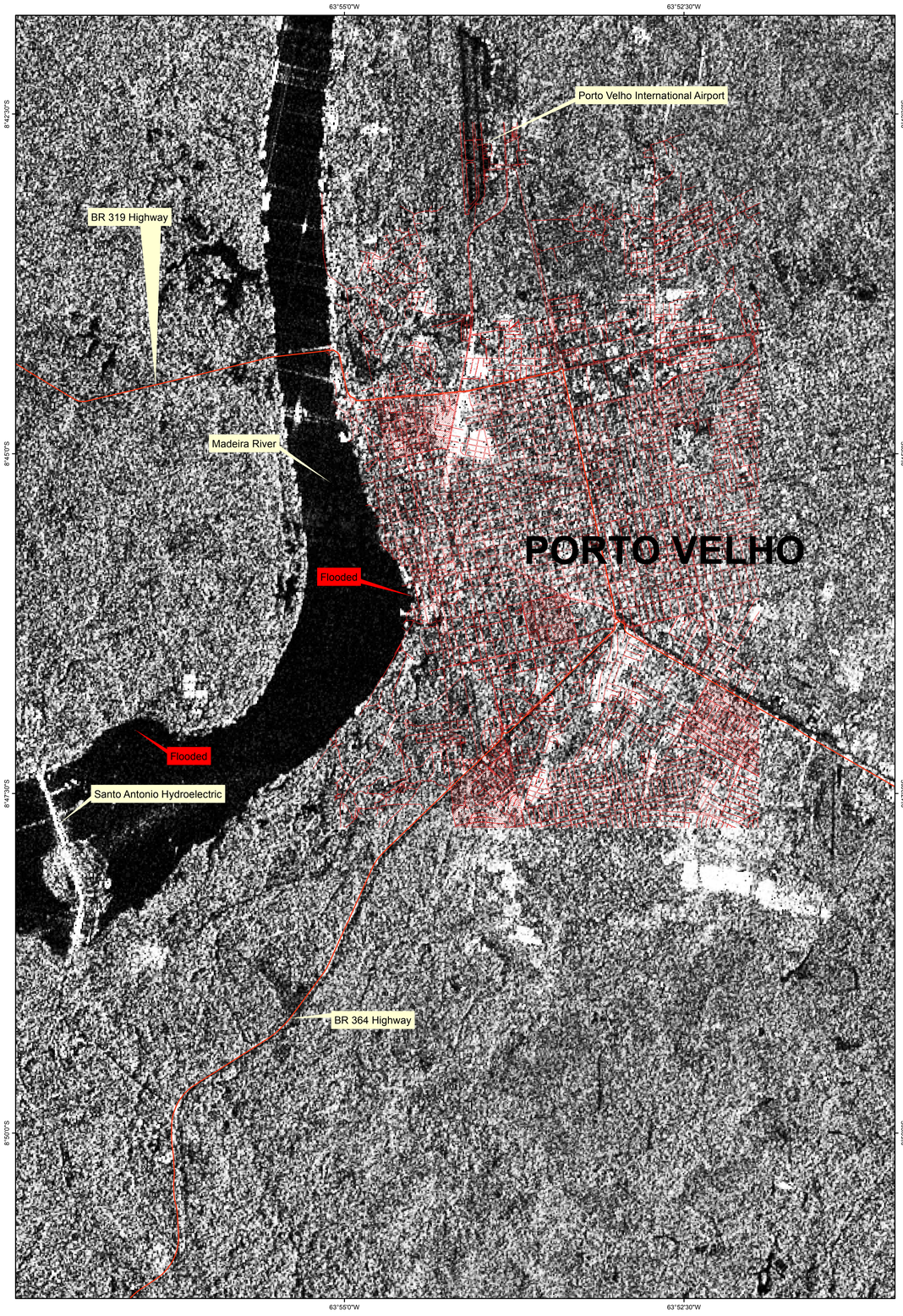

LANDSAT 8 - Archive 27/AUG/2013

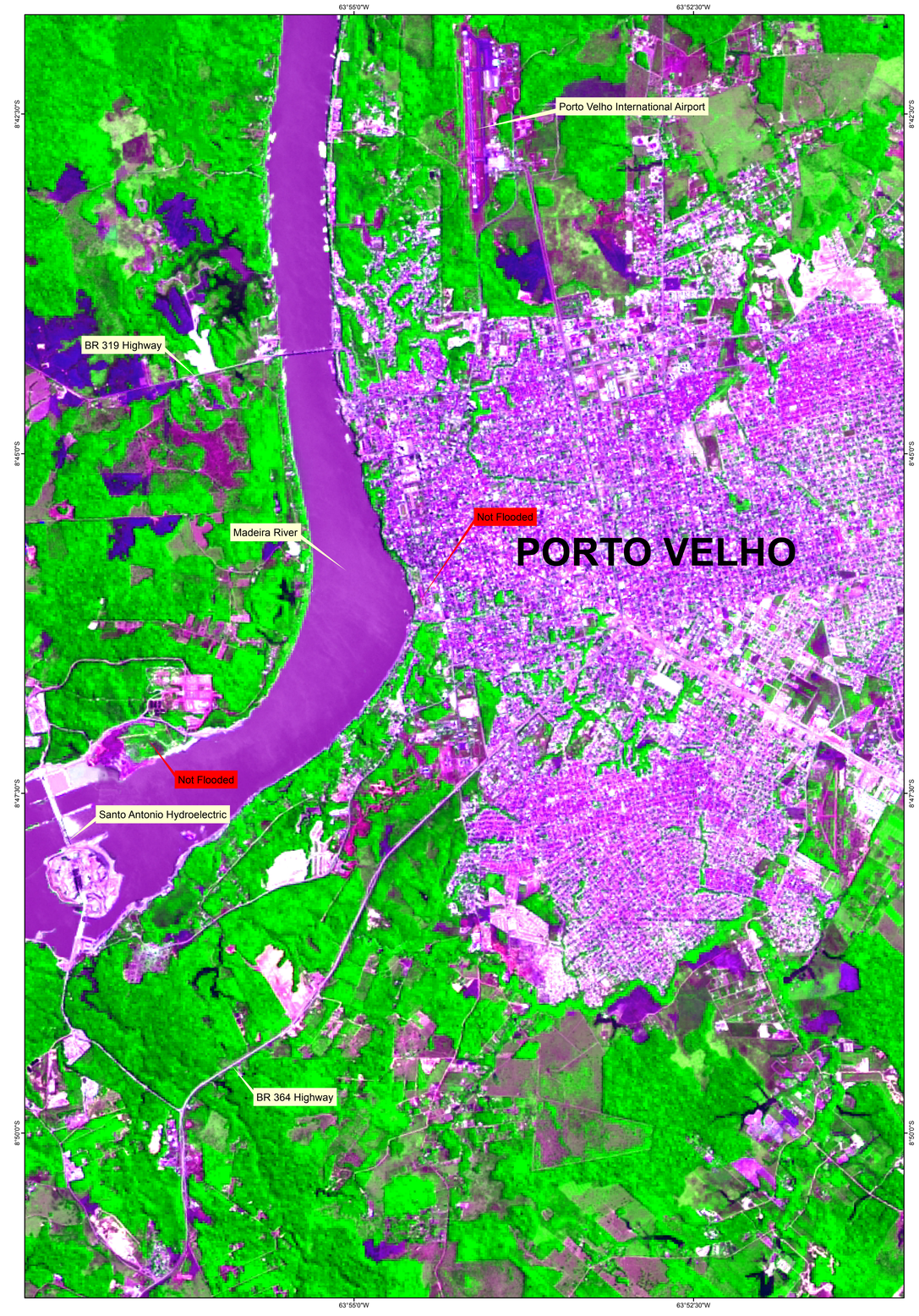

Source: ISRO - RISAT-1
Acquired: 25/03/2014
Acquisition mode : HH
Resolution : 18 m

Pre event image
Source:USGS - LANDSAT-8
Acquired: 27/08/2013
Resolution : 15 m
Bands 6, 5, 4 and 8
Principal Components Fusion - 15 m
Composition PC: 6R-5G-4B

Product ID: generated by INPE (National Institute for Space Research), through the agreement International Charter "Space and Major Disasters" Charter CALL ID 483, with images provided by ISRO and USGS.

Roads and Streets
Flooded

This product was generated using digital techniques and requires field verification.
There is no precision mapping in this product.

N

0 500 1.000 1.500 2.000 2.500 m

1:25.000
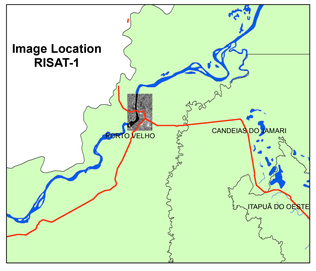
Geographical Projection: Lat/Long WGS84