




LANDSLIDES SCARS IN JABOATÃO DOS GUARARAPES/PE - BRAZIL

9103600

9103400



-  Destroyed/damaged buildings
-  Street or Road
-  Landslide Scar



0 25 50 m

SCALE 1:1500

PROJECTED COORDINATE SYSTEM

EPSG: 31985 - SIRGAS2000 / UTM ZONE 25S

Pre-disaster image: Google Satellites
 Post-disaster image:
 HIRI/Pleiades 1B - 01.06.2022
 © CNES (2022), Distribution Airbus DS.

279600

279800