



Flooded roads and buildings, PLEIADES-1A image, 2023-03-30


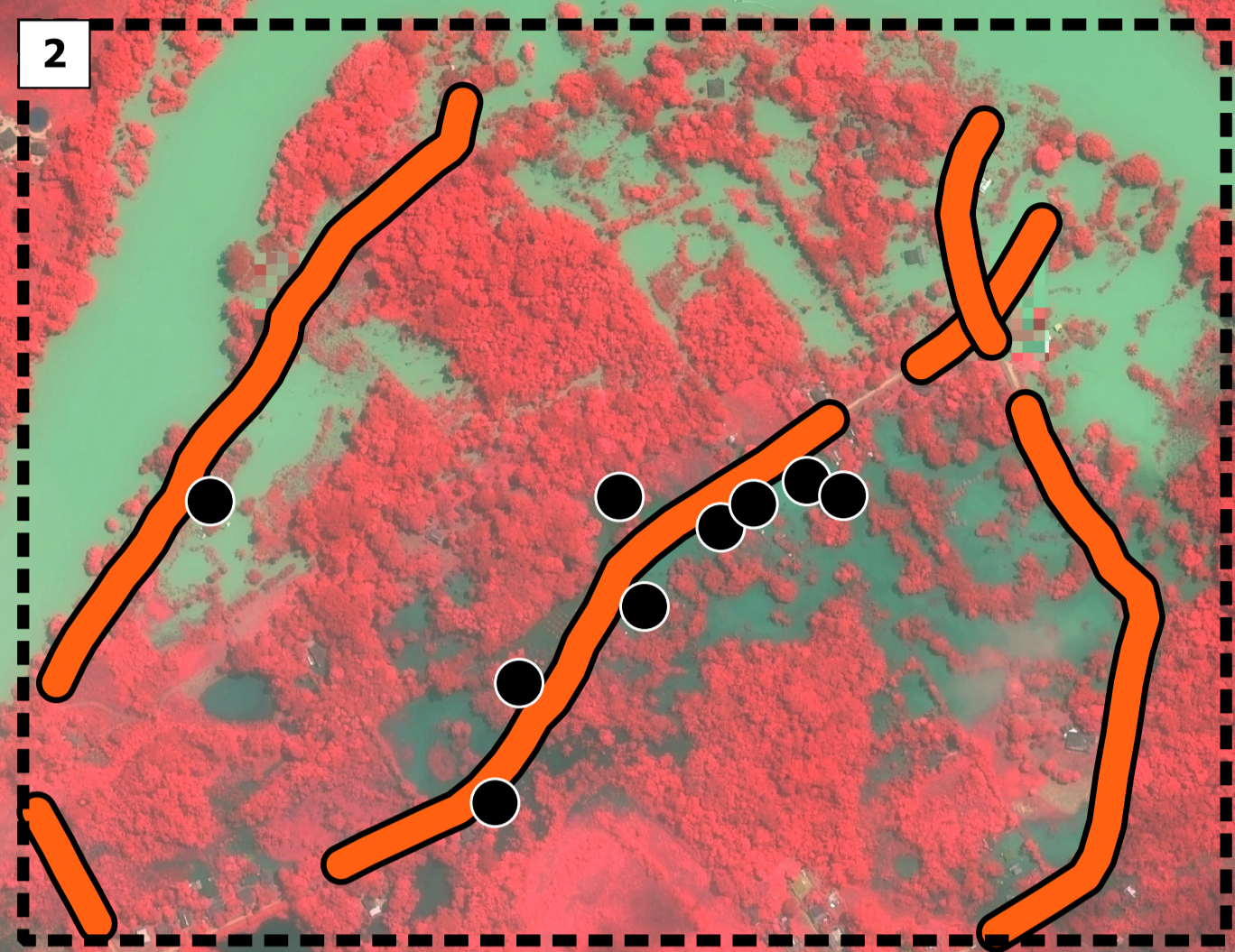
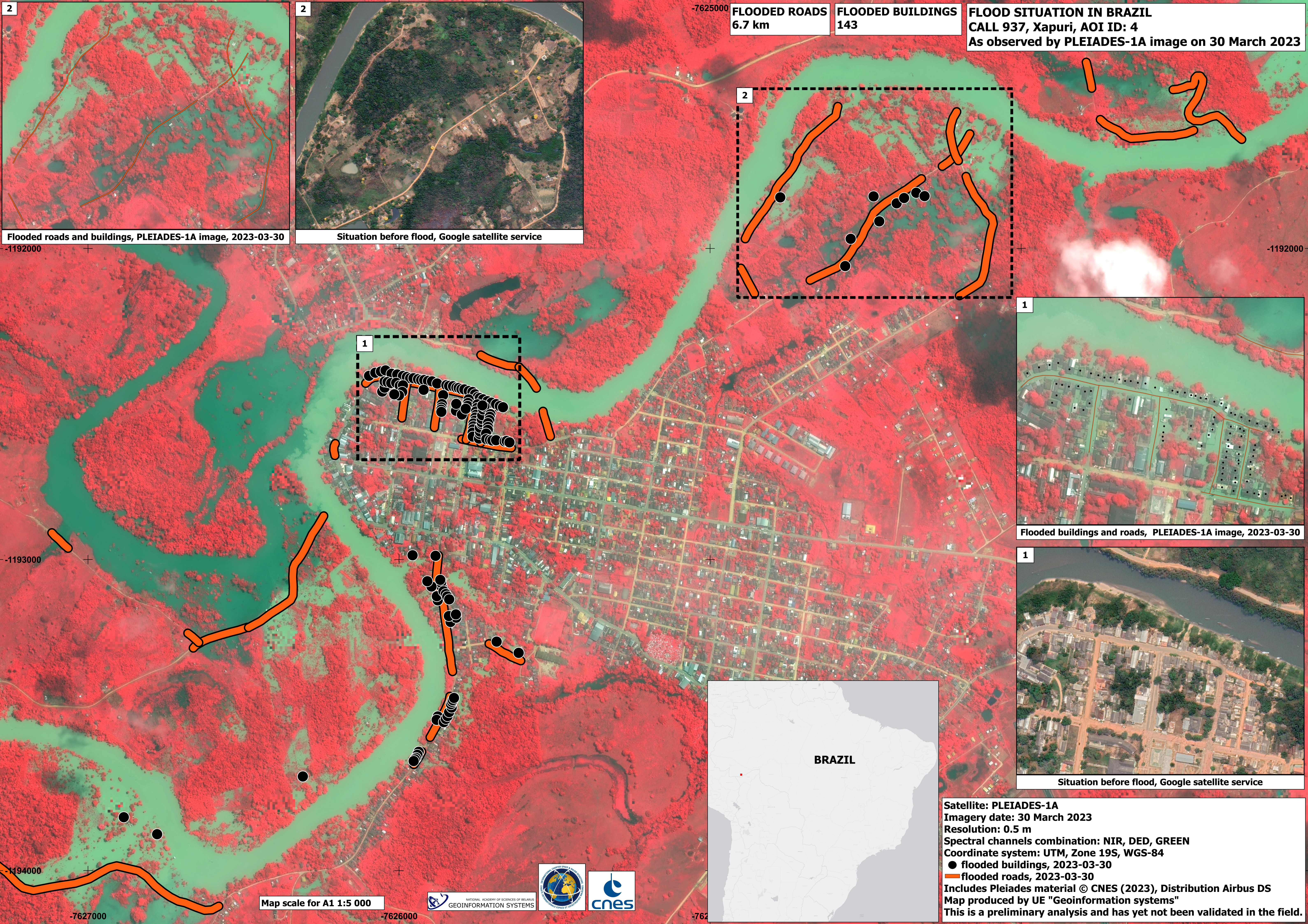


Situation before flood, Google satellite service

FLOODED ROADS
6.7 km

FLOODED BUILDINGS
143

FLOOD SITUATION IN BRAZIL
CALL 937, Xapuri, AOI ID: 4
As observed by PLEIADES-1A image on 30 March 2023



Flooded buildings and roads, PLEIADES-1A image, 2023-03-30



Situation before flood, Google satellite service



Satellite: PLEIADES-1A
Imagery date: 30 March 2023
Resolution: 0.5 m
Spectral channels combination: NIR, DED, GREEN
Coordinate system: UTM, Zone 19S, WGS-84
● flooded buildings, 2023-03-30
— flooded roads, 2023-03-30
Includes Pleiades material © CNES (2023), Distribution Airbus DS
Map produced by UE "Geoinformation systems"
This is a preliminary analysis and has yet not been validated in the field.

Map scale for A1 1:5 000

NATIONAL ACADEMY OF SCIENCES OF BELARUS
GEOINFORMATION SYSTEMS

